

ORDINANCE #2015-07

TOWNSHIP OF SHREWSBURY, MONMOUTH COUNTY, NEW JERSEY
ORDINANCE AMENDING THE DRUG FREE ZONE ORDINANCE

WHEREAS, the Township of Shrewsbury passed an Ordinance Creating a Drug Free Zone on April 28th, 1998 and;

WHEREAS, Sections 2 and 3 of the Ordinance requires that the Ordinance be amended to reflect any additions or deletions with respect to the location and boundaries of the public park, property used for recreation and;

WHEREAS, additions with respect to said boundaries need to be made;

NOW, THEREFORE, BE IT RESOLVED by the Township Committee of the Township of Shrewsbury, County of Monmouth and State of New Jersey as follows:

1. In accordance with N.J.S.A. 2C:35-7.1 and the Shrewsbury Township Ordinance Creating a Drug Free Zone (#4.28.98) An Ordinance is hereby introduced amending the aforesaid Ordinance to adopt the revised map prepared by the Township Engineer and dated June 30, 2015, a copy of which is attached hereto and;
2. The Township Clerk is hereby directed to receive and file the original of the approved map in accordance with Section 4 of the #4.28.98 Ordinance.

Committeemember Melillo introduced the aforesaid Ordinance, seconded by
Committeemember Bailly.

ROLL CALL

Ayes: 3

Nays: 0

Abstain: 0

Absent: 0

Dated: August 11th, 2015

Committeemember Melillo moved the aforesaid Ordinance for second reading for Public Hearing and upon closure of said Public Hearing moved for its final reading and adoption, seconded by
Committeemember Bailly.

ROLL CALL

Ayes: 3

Nays: 0

Abstain: 0


Absent: 0

Dated: September 8th, 2015

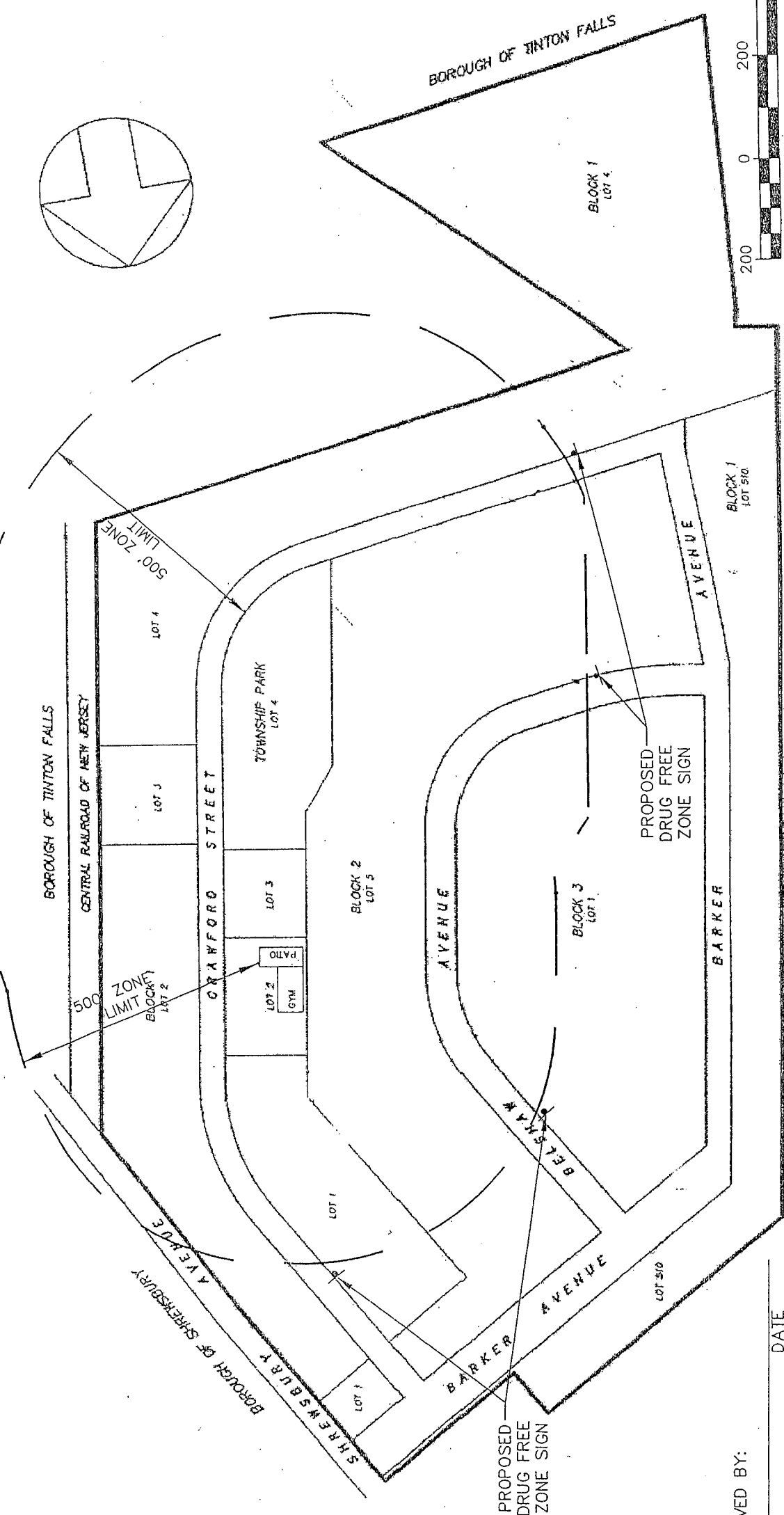
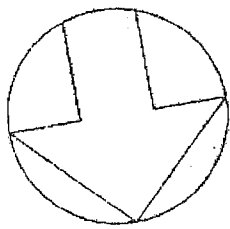
Date Introduced: August 11th, 2015

Date Adopted: September 8th, 2015

ATTEST:


Janet DeLeonardo, Clerk


Alfred Melillo, Mayor



APPROVED BY: _____

MAYOR _____

CLERK _____

DATE _____

DATE _____

SCALE IN FEET
(1" = 200')




DATE: 6/30/15
JOB NUMBER: SHT001
SCALE: 1"=200'
INDEX NUMBER: RB017140
SHEET NUMBER: 1

DATE:	6/30/15
LATEST REVISION:	
DESIGN BY:	KPP
SHEET NUMBER:	1 of 1


DRUG FREE ZONE MAP
FOR
SHREWSBURY TOWNSHIP

TOWNSHIP OF SHREWSBURY MONMOUTH COUNTY NEW JERSEY



THOMAS J. HERITS
NEW JERSEY PROFESSIONAL
ENGINEER & SURVEYOR LIC. NO. 23762

RED BANK OFFICE
331 Newman Springs Road
Suite 203
Red Bank, NJ 07701
Phone: 732.383.1950
Fax: 732.383.1984
email: solutions@maserconsulting.com



MASER
CONSULTING P.A.
Consulting, Municipal & Environmental Engineers
Planners • Surveyors • Landscape Architects
State of N.J. Certificate of Authorization: 245A27985500

New Jersey New York Pennsylvania Virginia
Customer Loyalty through Client Satisfaction